



# HYDRAULIC PROJECT APPROVAL

RCW 77.55.021 - Appeal Pursuant to Chapter 34.05 RCW

Eastern  
2315 N Discovery Place  
Spokane, WA 99218  
(509) 892-1001

Issue Date: February 11, 2009

Control Number: 116154-1

Project Expiration Date: December 31, 2009

FPA/Public Notice #: N/A

<u>PERMITTEE</u>	<u>AUTHORIZED AGENT OR CONTRACTOR</u>
Deep Lake LLC ATTENTION: Bill Fanning West 41 Riverside #11 Spokane, WA 99201 509-321-1132	

Project Name: Deep Lake LLC Dock

Project Description: Placement of community floating dock on Deep Lake.

## PROVISIONS

1. The project may begin February 15, 2009 and shall be completed by December 31, 2009.
2. NOTIFICATION REQUIREMENT: The Area Habitat Biologist (AHB) listed below shall receive written notification Box 29, Boyds, WA. 99107 by telephone at 509-738-2364 or by email at [palmagap@dfw.wa.gov](mailto:palmagap@dfw.wa.gov) from the person to whom this Hydraulic Project Approval (HPA) is issued (permittee) or the agent/contractor no less than three working days prior to the start of construction activities. The notification shall include the permittee's name, project location, starting date for work, and the control number for this HPA.
3. Excavation for and placement of the footings and foundation shall be landward of the ordinary high water line.
4. Skirting or other structures shall not be constructed around the pier, dock, or float.
5. Floatation for the structure shall be enclosed and contained to prevent the breakup or loss of the floatation material into the water.
6. Removal of aquatic vegetation shall be limited to that necessary to gain access to construct the project.
7. The anchoring system for the floating structures shall be installed and used in a manner that will not damage the lakebed as a result of structure or anchor movement.
8. The pier, ramp, float and associated moorings shall be located to avoid shading of aquatic vegetation.



**HYDRAULIC PROJECT APPROVAL**  
RCW 77.55.021 - Appeal Pursuant to Chapter 34.05 RCW

Eastern  
2315 N Discovery Place  
Spokane, WA 99218  
(509) 892-1001

Issue Date: February 11, 2009  
Project Expiration Date: December 31, 2009

Control Number: 116154-1  
FPA/Public Notice #: N/A

PROJECT LOCATIONS

**Location #1 Deep Lake**

<b>WORK START:</b> February 15, 2009				<b>WORK END:</b> December 31, 2009		
<u>WRIA:</u> 61.7002		<u>Waterbody:</u> Deep Lake		<u>Tributary to:</u> Columbia River		
<u>1/4 SEC:</u> NW 1/4	<u>Section:</u> 26	<u>Township:</u> 39 N	<u>Range:</u> 41 E	<u>Latitude:</u> N 48.51527	<u>Longitude:</u> W 117.35593	<u>County:</u> Stevens
<u>Location #1 Driving Directions</u> Deep Lake-Boundary Road to old Wilderness West Resort, now Deep Lake LLC.						

APPLY TO ALL HYDRAULIC PROJECT APPROVALS

This Hydraulic Project Approval pertains only to those requirements of the Washington State Hydraulic Code, specifically Chapter 77.55 RCW (formerly RCW 77.20). Additional authorization from other public agencies may be necessary for this project. The person(s) to whom this Hydraulic Project Approval is issued is responsible for applying for and obtaining any additional authorization from other public agencies (local, state and/or federal) that may be necessary for this project.

This Hydraulic Project Approval shall be available on the job site at all times and all its provisions followed by the person(s) to whom this Hydraulic Project Approval is issued and operator(s) performing the work.

This Hydraulic Project Approval does not authorize trespass.

The person(s) to whom this Hydraulic Project Approval is issued and operator(s) performing the work may be held liable for any loss or damage to fish life or fish habitat that results from failure to comply with the provisions of this Hydraulic Project Approval.

Failure to comply with the provisions of this Hydraulic Project Approval could result in a civil penalty of up to one hundred dollars per day and/or a gross misdemeanor charge, possibly punishable by fine and/or imprisonment.

All Hydraulic Project Approvals issued pursuant to RCW 77.55.021 (EXCEPT agricultural irrigation, stock watering or bank stabilization projects) or 77.55.141 are subject to additional restrictions, conditions or revocation if the Department of Fish and Wildlife determines that new biological or physical information indicates the need for such action. The person(s) to whom this Hydraulic Project Approval is issued has the right pursuant to Chapter 34.04 RCW to appeal such decisions. All agricultural irrigation, stock watering or bank stabilization Hydraulic Project Approvals issued pursuant to RCW 77.55.021 may be modified by the Department of Fish and Wildlife due to changed conditions after consultation with the person(s) to whom this Hydraulic Project Approval is issued: PROVIDED HOWEVER, that such modifications shall be subject to appeal to the Hydraulic Appeals Board established in RCW 77.55.301.

APPEALS INFORMATION

If you wish to appeal the issuance or denial of, or conditions provided in a Hydraulic Project Approval, there are informal and formal appeal processes available.

Issue Date: February 11, 2009

Control Number: 116154-1

Project Expiration Date: December 31, 2009

FPA/Public Notice #: N/A

---

A. INFORMAL APPEALS (WAC 220-110-340) OF DEPARTMENT ACTIONS TAKEN PURSUANT TO RCW 77.55.021, 77.55.141, 77.55.181, and 77.55.291: A person who is aggrieved or adversely affected by the following Department actions may request an informal review of:

(A) The denial or issuance of a Hydraulic Project Approval, or the conditions or provisions made part of a Hydraulic Project Approval; or

(B) An order imposing civil penalties. A request for an INFORMAL REVIEW shall be in WRITING to the Department of Fish and Wildlife HPA Appeals Coordinator, 600 Capitol Way North, Olympia, Washington 98501-1091 and shall be RECEIVED by the Department within 30 days of the denial or issuance of a Hydraulic Project Approval or receipt of an order imposing civil penalties. If agreed to by the aggrieved party, and the aggrieved party is the Hydraulic Project Approval applicant, resolution of the concerns will be facilitated through discussions with the Area Habitat Biologist and his/her supervisor. If resolution is not reached, or the aggrieved party is not the Hydraulic Project Approval applicant, the Habitat Technical Services Division Manager or his/her designee shall conduct a review and recommend a decision to the Director or his/her designee. If you are not satisfied with the results of this informal appeal, a formal appeal may be filed.

B. FORMAL APPEALS (WAC 220-110-350) OF DEPARTMENT ACTIONS TAKEN PURSUANT TO RCW 77.55.021 (EXCEPT agricultural irrigation, stock watering or bank stabilization projects) or 77.55.291:

A person who is aggrieved or adversely affected by the following Department actions may request a formal review of:

(A) The denial or issuance of a Hydraulic Project Approval, or the conditions or provisions made part of a Hydraulic Project Approval;

(B) An order imposing civil penalties; or


(C) Any other 'agency action' for which an adjudicative proceeding is required under the Administrative Procedure Act, Chapter 34.05 RCW.

A request for a FORMAL APPEAL shall be in WRITING to the Department of Fish and Wildlife HPA Appeals Coordinator, shall be plainly labeled as 'REQUEST FOR FORMAL APPEAL' and shall be RECEIVED DURING OFFICE HOURS by the Department at 600 Capitol Way North, Olympia, Washington 98501-1091, within 30-days of the Department action that is being challenged. The time period for requesting a formal appeal is suspended during consideration of a timely informal appeal. If there has been an informal appeal, the deadline for requesting a formal appeal shall be within 30-days of the date of the Department's written decision in response to the informal appeal.

C. FORMAL APPEALS OF DEPARTMENT ACTIONS TAKEN PURSUANT TO RCW 77.55.021 (agricultural irrigation, stock watering or bank stabilization only), 77.55.141, 77.55.181, or 77.55.241: A person who is aggrieved or adversely affected by the denial or issuance of a Hydraulic Project Approval, or the conditions or provisions made part of a Hydraulic Project Approval may request a formal appeal. The request for FORMAL APPEAL shall be in WRITING to the Hydraulic Appeals Board per WAC 259-04 at Environmental Hearings Office, 4224 Sixth Avenue SE, Building Two - Rowe Six, Lacey, Washington 98504; telephone 360/459-6327.

D. FORMAL APPEALS OF DEPARTMENT ACTIONS TAKEN PURSUANT TO CHAPTER 43.21L RCW: A person who is aggrieved or adversely affected by the denial or issuance of a Hydraulic Project Approval, or the conditions or provisions made part of a Hydraulic Project Approval may request a formal appeal. The FORMAL APPEAL shall be in accordance with the provisions of Chapter 43.21L RCW and Chapter 199-08 WAC. The request for FORMAL APPEAL shall be in WRITING to the Environmental and Land Use Hearings Board at Environmental Hearings Office, Environmental and Land Use Hearings Board, 4224 Sixth Avenue SE, Building Two - Rowe Six, P.O. Box 40903, Lacey, Washington 98504; telephone 360/459-6327.

E. FAILURE TO APPEAL WITHIN THE REQUIRED TIME PERIODS results in forfeiture of all appeal rights. If there is no timely request for an appeal, the department action shall be final and unappealable.



**HYDRAULIC PROJECT APPROVAL**  
RCW 77.55.021 - Appeal Pursuant to Chapter 34.05 RCW

Eastern  
2315 N Discovery Place  
Spokane, WA 99218  
(509) 892-1001

Issue Date: February 11, 2009

Control Number: 116154-1

Project Expiration Date: December 31, 2009

FPA/Public Notice #: N/A

---

**ENFORCEMENT: Sergeant Charron (43) P3**

Habitat Biologist  
Allen Palmanteer

509-738-2364

for Director  
WDFW

CC: FWO Weatherman, WDFW

Jenni Anderson, SCLS, 215 South Oak, Colville, WA. 99114

Dave Harsh, DNR, P.O. Box 280, Castle Rock, WA. 98611

Mark Wachtel, WDFW



State of Washington  
**DEPARTMENT OF FISH AND WILDLIFE**

Mailing Address: 600 Capitol Way N • Olympia, WA 98501-1091 • (360) 902-2200, TDD (360) 902-2207  
Main Office Location: Natural Resources Building • 1111 Washington Street SE • Olympia, WA

To: Hydraulic Project Approval Recipient  
From: Jeff Koenings, Director  
Subject: Request for Evaluation

You recently received a Hydraulic Project Approval (HPA) from the Washington Department of Fish and Wildlife (WDFW). I'd like to know how we did in providing service to you and how we might do a better job. Please take a few moments to complete the enclosed comment card. The card is already addressed to my office and stamped; you only need to drop it in the mail.

WDFW is responsible for protecting fish and wildlife across the state. Our regulatory authority includes the protection of fish and fish habitat, and we do this through the HPA whenever someone wants to do work in or near water. Our goal is to help landowners and contractors do this work and, at the same time, protect fish and fish habitat.

Governor Gregoire has recently emphasized the need for state employees to be clear, consistent, and timely when responding to the needs of Washington citizens. This has been the goal of WDFW as well. The HPA comment card is one way for me to measure how we are doing in this regard. For that reason, your comments will be very useful and greatly appreciated.

Thank you.

Enclosure

Agency Reference #:

Date Received:

Circulated by: Stevens County

\$100

JOINT AQUATIC RESOURCES PERMIT APPLICATION FORM (JARPA)

#12699

PLEASE TYPE OR PRINT IN BLACK INK



Application for a Fish Habitat Enhancement Project per requirements of RCW 77.55.290. You must submit a copy of this completed JARPA application form and the (Fish Habitat Enhancement JARPA Addition) to your local Government Planning Department and Washington Department of Fish & Wildlife Area Habitat Biologist on the same day.  
**NOTE: LOCAL GOVERNMENTS - You must submit any comments on these projects to WDFW within 15 working days.**

Based on the instructions provided, I am sending copies of this application to the following: (check all that apply)  
 Stevens County:  Shoreline Substantial Development  Conditional Use  Variance  Exemption  Floodplain  Critical Areas  
 Washington Department of Fish and Wildlife for Hydraulics Project Approval  
 Washington Department of Ecology for 401 Water Quality Certification (to Regional Office-Federal Permit Unit)  
 Washington Department of Natural Resources for Aquatic Resources Use Authorization Notification  
 Corps of Engineers for:  Section 404  Section 10 permit  
 Department of Transportation projects only: This project will be designed to meet conditions of the most current Ecology/Department of Transportation Water Quality Implementing Agreement

**SECTION A - Be sure to ALSO complete Section C (Signature Block) for all permit applications.**

1. APPLICANT: Deep Lake, LLC fanning@21waterfent.com  
 MAILING ADDRESS W. 41 RIVERSIDE #111 Spokane WA 99201  
 WORK PHONE 509-321-1132 E-MAIL ADDRESS fanning@21waterfent.com HOME PHONE (509) 999-5444 FAX # (509) 321-1131

*If an agent is acting for the applicant during the permit process, complete #2. Be sure agent signs Section C (Signature Block) for all permit applications*

2. AUTHORIZED AGENT Bill Fanning - manager member  
 MAILING ADDRESS same as above  
 WORK PHONE \_\_\_\_\_ E-MAIL ADDRESS fanning@21waterfent.com HOME PHONE \_\_\_\_\_ FAX # \_\_\_\_\_

3. RELATIONSHIP OF APPLICANT TO PROPERTY:  OWNER  PURCHASER  LESSEE  OTHER:

4. NAME, ADDRESS, AND PHONE NUMBER OF PROPERTY OWNER(S), IF OTHER THAN APPLICANT:  
Bill Fanning - managing member

5. LOCATION (STREET ADDRESS WHERE PROPOSED ACTIVITY EXISTS OR WILL OCCUR).  
Deep Lake Boundary Rd, & Grizzly Way

WATERBODY <u>Deep Lake</u>			TRIBUTARY OF		WRIA #
SECTION <u>2b</u>	TOWNSHIP <u>39N</u>	RANGE <u>41E</u>	1/4 SECTION OR GOV'T LOT <u>GOV'T LOT 1</u>	SHORELINE DESIGNATION <u>Residential</u>	
TAX PARCEL NO.: <u>5675301</u>			DNR STREAM TYPE, IF KNOWN		

6. DESCRIBE THE CURRENT USE OF THE PROPERTY AND EXISTING STRUCTURES ON THE PROPERTY

Recreational Use, Approx. 14 Acres including Approx 375' Water Frontage

IS THE PROPERTY AGRICULTURAL LAND?  YES  NO ARE YOU A USDA PROGRAM PARTICIPANT?  YES  NO

7a. DESCRIBE THE PROPOSED WORK AND PROPOSED STRUCTURES INCLUDING TYPES OF EQUIPMENT TO BE USED.

If applying for a shoreline permit, describe all work within and beyond 200 feet of the ordinary high water mark.

Recreational dock, floating type, constructed with cedar decking logs. WITH WOOD ACCESS RAMP  
2 ANCHORS on lake side of dock

ONE SET OF ORIGINAL GOOD QUALITY DRAWINGS MUST BE ATTACHED.

NOTE: APPLICANTS MAY SUBMIT PHOTOGRAPHS OF THE PROJECT SITE, BUT THEY ARE NOT SUBSTITUTE FOR DRAWINGS.

7b. DESCRIBE THE PURPOSE OF THE PROPOSED WORK AND WHY YOU WANT OR NEED TO PERFORM IT AT THE SITE.

Please explain any specific needs that have influenced the design.

Construction to be off site dock, construction will be off site - only activity will be connection to ramp & installation of ANCHORS (ANCHORS)

7c. DESCRIBE THE POTENTIAL IMPACTS TO CHARACTERISTIC USES OF THE WATER BODY. (i.e., erosion, reduction of fish and wildlife habitat, loss of wetlands, increased flooding) Identify proposed actions to avoid, minimize, and mitigate detrimental impacts, and provide proper protection of fish and aquatic life.

None

7d. FOR CONSTRUCTION WORK IN WATER, WILL YOUR PROJECT BE IN COMPLIANCE WITH THE STATE OF WASHINGTON WATER QUALITY STANDARDS FOR TURBIDITY UNDER WAC 173.201A-110?  YES  NO

8. WILL THE PROJECT BE CONSTRUCTED IN STAGES?  YES  NO

PROPOSED STARTING DATE: June 15th 2009

ESTIMATED DURATION OF ACTIVITY: 1 day (time to bring it in)

9. CHECK IF ANY TEMPORARY OR PERMANENT STRUCTURES WILL BE PLACED:

WATERWARD OF THE ORDINARY HIGH WATER MARK OR LINE

10. WILL FILL MATERIAL (ROCK, FILL, BULKHEAD, OR OTHER MATERIAL) BE PLACED WATERWARD OF THE ORDINARY HIGH WATER MARK OR LINE?  YES  NO

IF YES, VOLUME (CUBIC YARDS) / AREA (ACRES)

11. WILL MATERIAL BE PLACED IN WETLANDS?  YES  NO

IF YES:

A. IMPACTED AREA IN ACRES:

B. HAS A DELINEATION BEEN COMPLETED?  YES. IF YES, PLEASE SUBMIT WITH APPLICATION.  NO

C. HAS A WETLAND REPORT BEEN PREPARED?  YES. IF YES, PLEASE SUBMIT WITH APPLICATION.  NO

D. TYPE AND COMPOSITION OF FILL MATERIAL (E.G., SAND, ETC.):

E. MATERIAL SOURCE:

F. SOIL TYPE OF THE SITE:

G. WILL PROPOSED ACTIVITY CAUSE FLOODING OR DRAINING OF WETLANDS?  YES  NO

IF YES, IMPACTED AREA IS \_\_\_ ACRES

NOTE: If the project impacts greater than 1/4 acre of wetland, submit a mitigation plan to the Corps and Ecology along with the JARPA.

NOTE: A 401 water quality certification will be required from Ecology in addition to an approved mitigation plan if project impacts greater than 1/4 acre of wetlands. Please submit the JARPA form and mitigation plan to Ecology for 401 certification, if applicable.

12. STORMWATER COMPLIANCE FOR FEDERAL PERMITS ONLY:

THIS PROJECT IS (OR WILL BE) DESIGNED TO MEET ECOLOGY'S MOST CURRENT STORMWATER MANUAL, OR AN ECOLOGY APPROVED LOCAL STORMWATER MANUAL  YES  NO N/A

IF YES - WHICH MANUAL WILL YOUR PROJECT BE DESIGNED TO MEET \_\_\_\_\_

IF NO - FOR CLEAN WATER ACT SECTION 401 AND 404 PERMITS ONLY - PLEASE SUBMIT TO ECOLOGY FOR APPROVAL, ALONG WITH THIS JARPA APPLICATION, DOCUMENTATION THAT DEMONSTRATES THE STORMWATER RUNOFF FROM YOUR PROJECT OR ACTIVITY WILL COMPLY WITH THE WATER QUALITY STANDARDS, WAC 173.201(A)

13. WILL EXCAVATION OR DREDGING BE REQUIRED IN WATER OR WETLANDS?  YES  NO

IF YES:

A. VOLUME: (NUMBER OF CUBIC YARDS) AREA (NUMBER OF ACRES)

B. COMPOSITION OF MATERIAL TO BE REMOVED:

C. DISPOSAL SITE FOR EXCAVATED MATERIAL:

D. METHOD OF DREDGING:

14. HAS THE STATE ENVIRONMENTAL POLICY ACT (SEPA) BEEN COMPLETED?  YES  NO

SEPA LEAD AGENCY: \_\_\_\_\_ SEPA DECISION: DNS, MDNS, ADOPTION, EXEMPTION

DECISION DATE (END OF COMMENT PERIOD): \_\_\_\_\_

SUBMIT A COPY OF YOUR SEPA DECISION ALONG WITH THIS APPLICATION

5. LIST OTHER APPLICATIONS, APPROVALS, OR CERTIFICATIONS FROM OTHER FEDERAL, STATE OR LOCAL AGENCIES (I.E., PRELIMINARY PLAT APPROVAL, HEALTH DISTRICT APPROVAL, BUILDING PERMIT, SEPA REVIEW, FEDERAL ENERGY REGULATORY COMMISSION LICENSE (FERC), FOREST PRACTICES APPLICATION, ETC.)

TYPE OF APPROVAL	ISSUING AGENCY	IDENTIFICATION NO.	DATE OF APPLICATION	DATE APPROVED	COMPLETE?
N/A					

6. HAS ANY AGENCY DENIED APPROVAL FOR THE ACTIVITY YOU'RE APPLYING FOR OR FOR ANY ACTIVITY DIRECTLY RELATED TO THE ACTIVITY DESCRIBED HEREIN?  YES  NO

YES, EXPLAIN:



**SECTION B - Use for Shoreline and Corps of Engineers permits only:**

17a. TOTAL COST OF PROJECT. THIS MEANS THE FAIR MARKET VALUE OF THE PROJECT, INCLUDING MATERIALS, LABOR, MACHINE RENTALS, ETC.

*\$9,000 - NINE THOUSAND*

17b. IF A PROJECT OR ANY PORTION OF A PROJECT RECEIVES FUNDING FROM A FEDERAL AGENCY, THAT AGENCY IS RESPONSIBLE FOR ESA CONSULTATION. PLEASE INDICATE IF YOU WILL RECEIVE FEDERAL FUNDS AND WHAT FEDERAL AGENCY IS PROVIDING THOSE FUNDS. SEE INSTRUCTIONS FOR INFORMATION ON ESA\*\*

FEDERAL FUNDING  YES  NO

IF YES, PLEASE LIST THE FEDERAL AGENCY \_\_\_\_\_

18. LOCAL GOVERNMENT WITH JURISDICTION: STEVENS COUNTY

19. FOR CORPS, COAST GUARD, AND DNR PERMITS, PROVIDE NAMES, ADDRESSES, AND TELEPHONE NUMBERS OF ADJOINING PROPERTY OWNERS, LESSEES, ETC...

NOTE: SHORELINE MANAGEMENT MAY REQUIRE ADDITIONAL NOTICE — CONSULT YOUR LOCAL GOVERNMENT.

NAME	ADDRESS	PHONE NUMBER

**SECTION C - This section MUST be completed for any permit covered by this application**

20. APPLICATION IS HEREBY MADE FOR A PERMIT(S) TO AUTHORIZE THE ACTIVITIES DESCRIBED HEREIN. I CERTIFY THAT I AM FAMILIAR WITH THE INFORMATION CONTAINED IN THIS APPLICATION, AND THAT TO THE BEST OF MY KNOWLEDGE AND BELIEF, SUCH INFORMATION IS TRUE, COMPLETE, AND ACCURATE. I FURTHER CERTIFY THAT I POSSESS THE AUTHORITY TO UNDERTAKE THE PROPOSED ACTIVITIES. I HEREBY GRANT TO THE AGENCIES TO WHICH THIS APPLICATION IS MADE, THE RIGHT TO ENTER THE ABOVE-DESCRIBED LOCATION TO INSPECT THE PROPOSED, IN-PROGRESS OR COMPLETED WORK. I AGREE TO START WORK ONLY AFTER ALL NECESSARY PERMITS HAVE BEEN RECEIVED.

SIGNATURE OF APPLICANT <i>William M. ...</i>	DATE <i>12/19/08</i>
SIGNATURE OF AUTHORIZED AGENT <i>William M. ...</i>	DATE

I HEREBY DESIGNATE SELF DATE \_\_\_\_\_ TO ACT AS MY AGENT IN MATTERS RELATED TO THIS APPLICATION FOR PERMIT(S). I UNDERSTAND THAT IF A FEDERAL PERMIT IS ISSUED, I MUST SIGN THE PERMIT.

SIGNATURE OF APPLICANT \_\_\_\_\_ DATE \_\_\_\_\_

SIGNATURE OF LANDOWNER (EXCEPT PUBLIC ENTITY LANDOWNERS, E.G. DNR)  
*William M. ...*

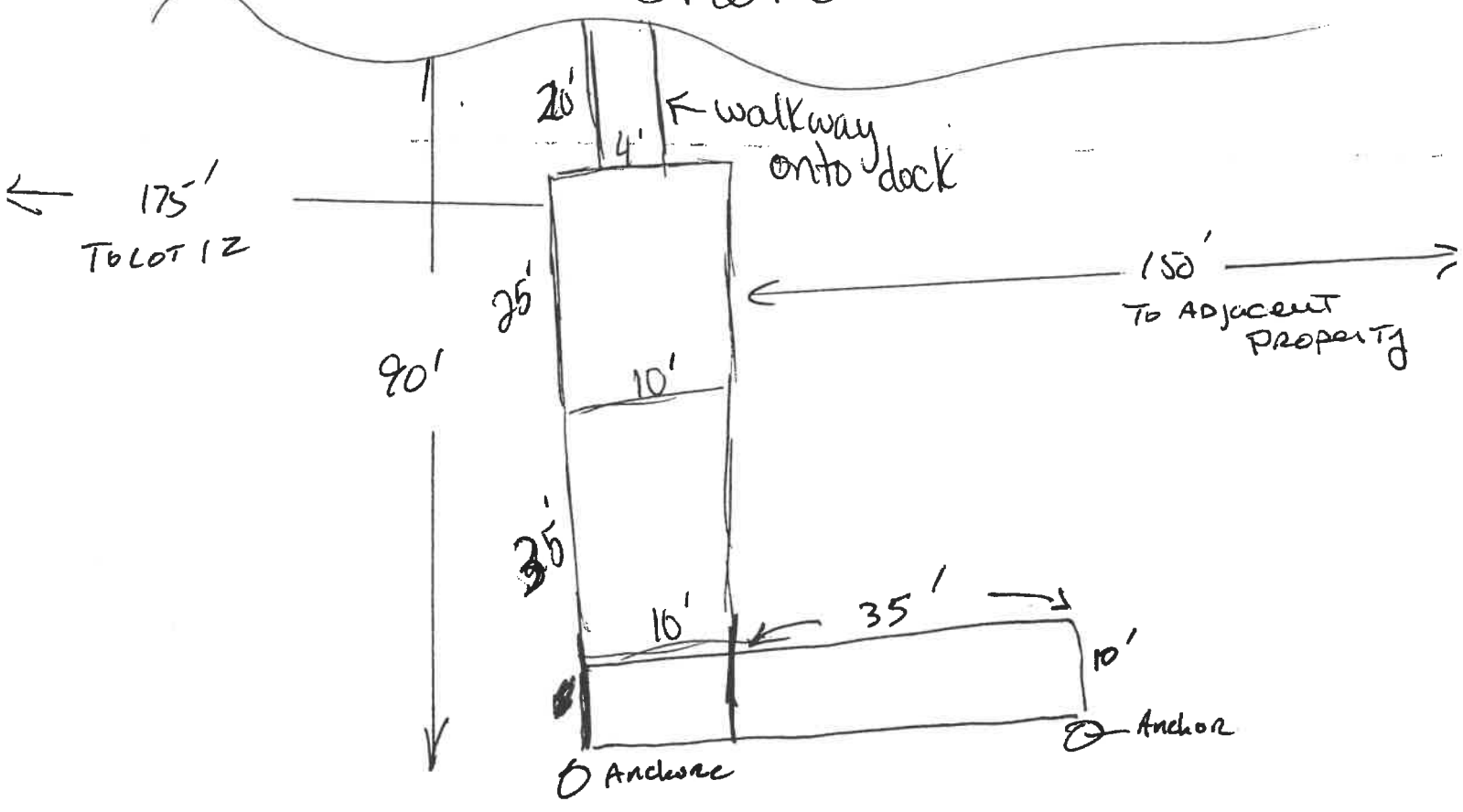
THIS APPLICATION MUST BE SIGNED BY THE APPLICANT AND THE AGENT, IF AN AUTHORIZED AGENT IS DESIGNATED.

8 U.S.C §1001 provides that: Whoever, in any manner within the jurisdiction of any department or agency of the United States knowingly misifies, conceals, or covers up by any trick, scheme, or device a material fact or makes any false, fictitious, or fraudulent statements or representations or makes or uses any false writing or document knowing same to contain any false, fictitious, or fraudulent statement or entry, shall be fined not more than \$10,000 or imprisoned not more than 5 years or both.

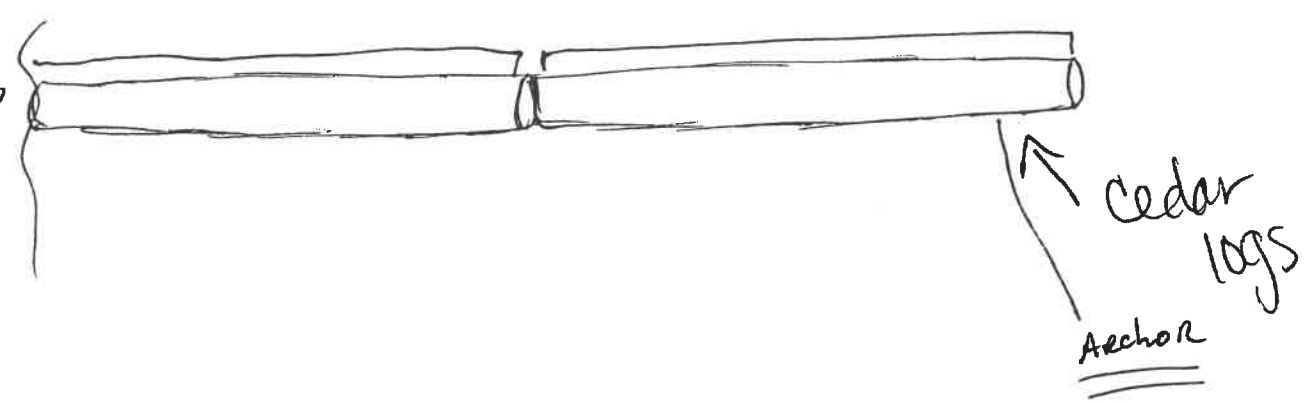
These Agencies are Equal Opportunity and Affirmative Action employers. For special accommodation needs, please contact the appropriate agency in the instructions.

Parcel / 567 530

shoreline



Cross section



12-1/2±  
ACRES

PARCEL No.  
5675000

20±  
ACRES

PARCEL No.  
5675300

13±  
ACRES

GOV'T LOT 1

GOV'T LOT 2

"WILDERNESS WEST  
HOMEOWNER'S ASSOC."  
WATER SYSTEM PROP.



5675300

OUT OF SCALE

DEEP LAKE

General  
Location map

PROPERTY LAYOUT  
SCALE-1"=100'

12-1/2±  
ACRES

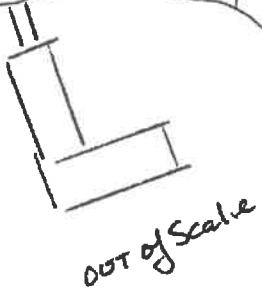
PARCEL No.  
5675000  
20±  
ACRES

PARCEL No.  
5675300  
13±  
ACRES

GOV'T LOT 1

GOV'T LOT 2

"WILDERNESS WEST  
HOMEOWNER'S ASSOC."  
WATER SYSTEM PROP.



DEEP LAKE

General  
Location map